

District of Rainy River Community Profile & Demographics



January 2021

Prepared by: Rainy River Future Development Corporation



RAINY RIVER FUTURE
DEVELOPMENT CORPORATION
A Community Futures Development Corporation



Contents

Community Futures Development Corporation	3
Natural Resources.....	5
Strategic Location	6
Levels of Government	7
Municipal Contact Information.....	7
Regional First Nation Communities.....	8
Regional Chambers of Commerce	9
Education	10
Educational Institutions	11
Rainy River District Schools.....	12
Telecommunications	15
Utilities.....	15
Population Counts*.....	17
Population by Age & Gender*	18
Marital Status*.....	19
Persons per household*	19
Major Ethnic Groups*	20
Education*	22
Labour and Income*	24

Community Future Development Corporation

The Rainy River Future Development Corporation is a membership-driven, non-profit, community-based corporation. We are governed by a Board of Directors who are elected each year from our membership. The Rainy River Future Development Corporation is supported by FedNor and Industry Canada under the Community Futures Program and the Municipalities of Alberton, Chapple, Emo, Fort Frances, La Vallee, Lake of the Woods, Morley, and Rainy River.

Working to create jobs and improve the commercial and industrial base of the Rainy River District, we offer a variety of services to the community. We can help you find fair and equitable business partnerships, help your business communicate with a larger market and provide community learning for businesses and entrepreneurs.

The RRFDC wants to encourage and assist with business development throughout the Rainy River District, therefore, we...

- ❖ Proactively seek out Entrepreneurs wishing to expand their businesses or begin a new business.
- ❖ Actively seek out Business ideas that preliminary research indicates might be feasible for the District.
- ❖ Work closely with other agencies and individual communities to foster an entrepreneurial spirit throughout the District.

❖

RRFDC can provide:

- ❖ Loans, equity investments, and loan guarantees to a maximum of \$150,000 per business.
- ❖ Business planning assistance for us or other potential lenders.
- ❖ Research, using the latest forms of computer programs.
- ❖ Youth Initiative loans for summer students

CONTACT US

Rainy River Future Development Corporation

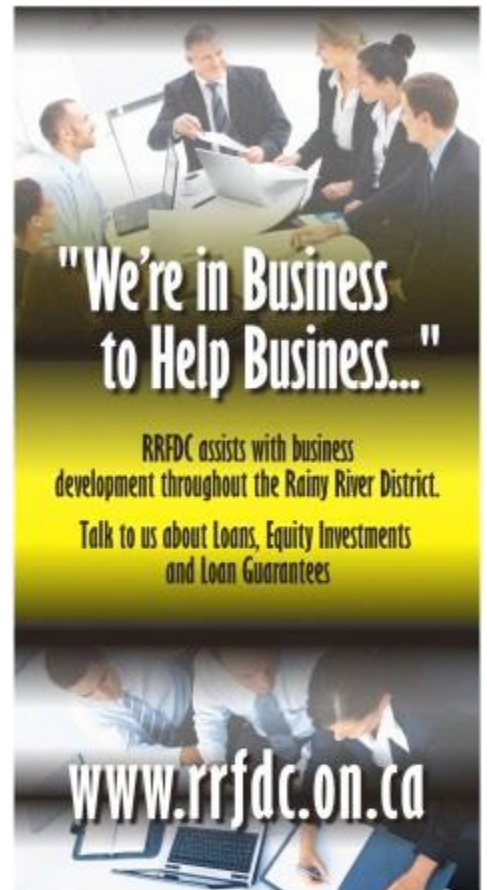
601 Mowat Avenue, Fort Frances, Ontario P9A 1Z2

Phone: 807-274-3276

Email: info@rrfdc.on.ca

Fax: 807-274-6989

Web: www.rrfdc.on.ca



Area Overview

Experience the riches of the Rainy River District, the sun filled summer days, the kaleidoscope of fall colours, the crisp cool air of winter mornings and bursting revival of every spring.

The Rainy River District is a great place to raise a family. The warm, friendly people live in a relaxed and satisfying lifestyle with superb natural treasures and exciting outdoor activities, coupled with great entertainment.

The hub of the Rainy River District is the town of Fort Frances. The town is the judicial, medical, and business centre of the area and has the infrastructure to supply the needs of all area businesses, both large and small. Fort Frances offers a secure and stable economic base and the town has the advantages of a large city with the convenience of a small town. Fort Frances offers all the

amenities desired for a comfortable living; fully serviced land, affordable housing, a developed industrial site and the lowest priced utilities in Northwestern Ontario.



Natural Resources

The Rainy River District has numerous natural resources, both renewable and non-renewable, ranging from forestry and mining to agriculture, fish and wildlife. To the sportsman, this part of Ontario is indeed a "happy hunting ground." The waters abound with fish and wild fowl, while the forests abound with deer, moose, bear and partridge.

One of the most valuable resources in Rainy River District is its timber. Pine, poplar, birch, basswood, oak, elm, ash, soft maple, balsam, spruce, cedar and tamarack make up the area's forest. Occasional white pine appears in the beautiful valley of Rainy River and on the innumerable islands of the Lake of the Woods. The forest sector has been a key component in the area's economy.

There are mining operations such as explorations and prospecting occurring within the Rainy River District. Companies such as Metacorp, Nuinsco Resources and New Gold/Rainy River Project have discovered significant deposits of gold, platinum and nickel. These companies continue to drill to verify findings and find additional deposits. The New Gold/Rainy River Project has become operational and is located 60 kms northwest of Fort Frances.

To the west of Fort Frances, the area transitions into agricultural farmland. The agricultural area of the District runs about 100 km between Lake of the Woods to the west and Rainy Lake to the East and about 35 km between the Rainy River to the south and the Precambrian shield to the north. Production in the agricultural community includes dairy products, cow-calf operations and grain production. At the centre of the District, the Emo Agriculture research station assists with development of new crops and cultivars.

There are also several hydro-electrical dams in the area. The Fort Frances Generating Station is an eight-unit hydroelectric station located on the Rainy River in the town of Fort Frances. The station was built in 1909 and equipped with horizontal turbines that were used to grind wood and generate power. In 1954, all original equipments were removed and replaced with eight vertical turbine generators. The station has an installed capacity of 12.8 MW at a head of 24 metres.

Strategic Location

- ❖ Our central location provides instant access to major markets.
- ❖ We have a highly skilled, highly productive labor force.
- ❖ An affordable location to operate your business.
- ❖ Take advantage of year-round recreational opportunities.
- ❖ The Rainy River District is a great place to locate a business and raise a family.

Airport

Fort Frances Municipal Airport is the one and only airport located within the Rainy River District. It is located 2.2 nautical miles (4.1km or 2.5 mi) northwest of Fort Frances, Ontario, Canada. The airport is classified as an airport of entry by NAV CANADA and is staffed by the Canada Border Services Agency. CBSA officers at this airport currently can handle general aviation aircraft only, with no more than 15 passengers. Hours of operation are: Sunday to Friday - 7 a.m. to 9 p.m. Saturdays - 7 a.m. until dark.

Rail

Canadian National Railway is located in the heart of Fort Frances, and runs both east and west through the Rainy River District. This rail line carries products across Canada to and from the shipping ports of Thunder Bay.

Highway

King's Highway, commonly referred to as **Highway 11**, is a provincially maintained highway in the province of Ontario. At 1,780.2 kilometres (1,106.2 mi), it is the second longest highway in the province, following Highway 17. Highway 11 begins at Highway 400 in Barrie, and arches through northern Ontario, across the Rainy River District to the Ontario–Minnesota border at Rainy River via Thunder Bay; the road continues as Minnesota State Highway 72 across the Baudette-Rainy River International Bridge. The highway is also part of MOM's Way between Thunder Bay and Rainy River.

Canada-USA Borders

The Fort Frances – International Falls border crossing is the busiest crossing in Minnesota and is in the top 20% of all crossings between the United States and Canada. Although it carries a fair number of trucks it is used mostly by local residents and vacationers. This crossing is applicable to toll fees.

Rainy River – Baudette border crossing is the most westerly border crossing between Ontario and Minnesota, and is the 4th busiest crossing in Minnesota. It is used mainly by vacationers and local autos with little truck traffic. There is no toll fee to cross at this crossing.

Levels of Government

Member of Federal Government (MP)

Marcus Powlowski
Thunder Bay-Rainy River
271 Scott Street
Fort Frances, Ontario P9A 1G8
Tel: 807.274.4344
Email: Marcus.Powlowski@parl.gc.ca

Member of Provincial Parliament (MPP)

Greg Rickford, Kenora-Rainy River
279 Scott Street, Unit 1
Fort Frances, Ontario P9A 1G8
Tel: 807.274.7619
Toll: 800.465.8501
Fax: 807.274.3721
Email: greg.rickford@pc.ola.org

Municipal Contact Information

Township of Alberton

RR #1, B-2
Fort Frances, Ontario P9A 3M2
Phone: 807-274-6053
Email: alberton@jam21.net

Township of Dawson

Box 427
Rainy River, Ontario P0W 1L0
Phone: 807-852-3529
Email: dawsonwp@tbaytel.net

Town of Fort Frances

320 Portage Avenue
Fort Frances, Ontario P9A 3P9
Phone: 807-274-5323
Email: town@fortfrances.ca

Township of Lake of the Woods

Box 427
Rainy River, Ontario P0W 1L0
Phone: 807-852-3529
Email: lakeofthewoodstp@tbaytel.net

Town of Rainy River

Box 488
Rainy River, Ontario P0W 1L0
Phone: 807-852-3244
Email: rainyriver@tbaytel.net

Township of Chapple

Box 4
Barwick, Ontario P0W 1A0
Phone: 807-487-2354
Email: chapple@tbaytel.net

Township of Emo

Box 520
Emo, Ontario P0W 1E0
Phone: 807-482-2378
Email: township@emo.ca

Township of La Vallee

Box 99
Devlin, Ontario P0W 1C0
Phone: 807-486-3452
Email: lavalley@nwonet.net

Township of Morley

Box 40
Stratton, Ontario P0W 1N0
Phone: 807-483-5455
Email: townshipofmorley@gmail.com

Township of Atikokan

Box 1330
Atikokan, Ontario P0T 1C0
Phone: 807-597-1234
Fax: 807-597-6186
Email: info@atikokan.ca

Regional First Nation Communities

Big Grassy First Nation

General Delivery
Morson, ON P0W 1J0
(ph) 807-488-5614
(fax) 807-488-5533
www.biggrassy.ca

Big Island First Nation (Anishnaabeg of Naongashiing)

General Delivery
Morson, ON P0W 1J0
(ph) 807-488-5602
(fax) 807-488-5942
<https://www.bigisland.ca/>

Couchiching First Nation

RR #2, RMB 2027
Fort Frances, ON P9A 3M3
(ph) 807-274-3228
(fax) 807-274-6458
<https://www.couchichingfirstnation.com/>

Lac La Croix First Nation

PO Box 640
Fort Frances, ON P9A 3M9
(ph) 807-485-2431
(fax) 807-485-2583

Naicatchewenin First Nation

Box 15, RR #1
Devlin, ON P0W 1C0
(ph) 807-486-3407
(fax) 807-486-3704
<https://naicatcheweninfirstnation.ca/>

Nigigoonsiminikaaning First Nation

PO Box 68
Fort Frances, ON P9A 3M5
(ph) 807-481-2536
(fax) 807-481-2511
<https://nigigoonsiminikaaning.ca/>

Rainy River First Nations

PO Box 450
Emo, ON P0W 1E0
(ph) 807-482-2479
(fax) 807-482-2603
<https://rainyriverfirstnations.com/>

Onigaming First Nation

PO Box 160
Nestor Falls, ON P0X 1K0
(ph) 807-484-2162
(fax) 807-484-2737
<http://www.onigaming.ca/>

Seine River First Nation

Box 124
Mine Centre, ON P0W 1H0
(ph) 807-599-2224
(fax) 807-599-2865
<http://seineriverfirstnation.ca/>

Mitaanjigamiing First Nation

PO box 609
Fort Frances, ON P9A 3M9
(ph) 807-274-2188
(fax) 807-274-4774
<https://mitaanjigamiing.ca/welcome-mitaanjigamiing-first-nation>

Regional Chambers of Commerce

Fort Frances Chamber of Commerce

Suite 102, 240 First Street East
Fort Frances, ON P9A 1K5
(ph) 807-274-5773
(fax) 807-274-8706
thefort@fortfranceschamber.com
www.fortfranceschamber.com

Emo Chamber of Commerce

Dave Goodman, President
North Country Track & Wheel
5959 Hwy 11/71
Emo, ON P0W 1E0
807-482-2580

Rainy River Chamber of Commerce

Richard Trenchard, President
4008 Atwood Avenue
Rainy River, ON P0W 1L0
www.rainyriver.ca

Atikokan Chamber of Commerce

214 Main Street West
P.O. Box 997
Atikokan, ON P0T 1C0
(ph) 807-597-1599
(fax) 807-597-2726
(free) 1-888-334-2332
info@atikokanchamber.com
www.atikokanchamber.com

Education

Rainy River District School Board

The school board is the school district administrator for English language public schools in the Rainy River District, with approximately 3,300 students as of 2013. It operates schools in an administrative region of 10,886 km².

Northwest Catholic District School Board

The Northwest Catholic District School Board has 6 Catholic elementary schools serving the communities of Sioux Lookout, Dryden, Atikokan, Fort Frances to Rainy River and First Nations within the jurisdiction of the Board in Northwestern Ontario.

Confederation College

The Rainy River District Campus offers a wide variety of programs to meet the education and training needs of the Rainy River District area. Our programs range from full-time postsecondary diploma programs, full-time and part-time certificate programs, continuing education courses, general interest courses and other education training opportunities.

Contact North

First launched in 2008, the Ontario Online Learning Portal for Students is a 24/7 gateway that provides easy and quick access in English and French to up-to-date information on the more than 1,000 programs and 18,000 courses available online and at a distance from Ontario's public colleges, universities, literacy and other training providers. It also features easy access to resources and support services for students interested in studying online and at a distance in Ontario.

Seven Generations

In 1985, the ten bands in the Rainy Lake Tribal area formed the Rainy Lake Ojibway Education Authority. The ten bands are; Big Grassy, Big Island, Couchiching, Lac La Croix, Naicatchewenin, Nigigoonsiminikaaning, Ojibways of Onigaming, Rainy River, Seine River and Mitaanjigaming First Nations.

The union was formed because of the desire to maintain traditional cultural and linguistic values and to improve economic status, social status and community interactions. Education was seen as a driving force in the quest for political self-determination. Each of the ten bands appointed one member to a Board of Directors, which functions with the leadership of the Executive Director.

Seven Generations Education Institute is designed to provide for the education and training needs of the Aboriginal people in our Tribal area; however, we welcome all of the people that we can serve.

Educational Institutions

Rainy River District School Board



Education Centre


522 2nd St East
Fort Frances, Ont P9A 1N4

Phone: (807)274-9855
Fax: (807)274-5078
Toll Free: 1-800-214-1753

General Inquires
(807)274-9855

Director of Education
Heather Campbell
heather.campbell@rrdsb.com

The Northwest Catholic District School Board



Corporate Office

555 Flinders Avenue
Fort Frances, Ontario
P9A 3L2

Email: info@tncdsb.on.ca
Toll Free: 1-888-311-2931
Telephone: 807-274-2931
Fax: 807-274-8792

Director of Education

Brendan Hyatt

bhyatt@tncdsb.on.ca

Rainy River District Schools

Elementary (Public)	
Northstar Community School 209 Hawthorne Road Atikokan, Ontario P0T 1C0	Phone: 807-597-6640 Fax: 807-597-5810 Web: http://nsc.rrdsb.com/
Mine Centre School Box 123 123 Mine Centre Road Mine Centre, Ontario P0W 1H0	Phone: 807-599-2843 Fax: 807-599-9911 Web: http://mcs.rrdsb.com/
Robert Moore School (Grades JK-8) 528 Second Street East Fort Frances, Ontario P9A 1N4	Phone: 807-274-9818 Fax: 807-274-3831 Web: http://rms.rrdsb.com
J.W. Walker (Grades JK-8) 475 Keating Avenue Fort Frances, Ontario P9A 3K8	Phone: 807-274-3616 Fax: 807-274-6970 Web: http://jws.rrdsb.com
Crossroads Elementary School RR #1, Hwy 613 North Devlin, Ontario P0W 1C0	Phone: 807-486-3329 Fax: 807-486-1268 Web: http://crs.rrdsb.com/
Donald Young School 57 Colonization Road Box 57 Emo, Ontario P0W 1E0	Phone: 807-482-2271 Fax: 807-482-1438 Web: http://dys.rrdsb.com/
McCrosson Tovell Elementary School Site 2, Box 1 Sleeman, Ontario P0W 1M0	Phone: 807-488-5587 Fax: 807-488-5737 Web: http://mct.rrdsb.com/
Riverview Elementary School 11 Mill Avenue Rainy River, Ontario P0W 1L0	Phone: 807-852-3561 Fax: 807-852-3003 Web: http://riv.rrdsb.com/
Sturgeon Creek School Box 357 Emo, Ontario P0W 1E0	Phone: 807-487-2180 Fax: 807-487-1136 Web: http://scs.rrdsb.com/

Sturgeon Creek Alt. Ed. Program 11 School Street Emo, Ontario P0W 1E0	Phone: 807-482-3838 Fax: 807-482-1056 Web: http://sca.rrdsb.com/
Elementary (Separate)	
St. Mary's School (Grades 4-8) 755 Flinders Avenue Fort Frances, Ontario P9A 3L2	Phone: 807-274-7756 Fax: 807-274-0453 Web: https://www.tncdsb.on.ca/school/stmary
Our Lady of the Way School PO Box 10 Stratton, Ontario P0W 1N0	Phone: 807-483-5477 Fax: 807-483-1102 Web: http://olow.tncdsb.on.ca/
Secondary Schools	
Atikokan High School 324 Mercury Avenue Atikokan, Ontario P0T 1C0	Phone: 807-597-2703 Fax: 807-597-6533 Web: http://ahs.rrdsb.com/
Fort Frances High School 440 McIrvine Road Fort Frances, Ontario P9A 3T8	Phone: 807-274-7747 Fax: 807-274-5171 Web: http://muskie.rrdsb.com
Rainy River High School 1 Mill Road, Box 361 Rainy River, Ontario P0W 1L0	Phone: 807-852-3284 Web: http://rhs.rrdsb.com
Sturgeon Creek Alt. Ed. Program 11 School Street Emo, Ontario P0W 1E0	Phone: 807-482-3838 Fax: 807-482-1056 Web: http://sca.rrdsb.com/
Seven Generations Secondary School 1459 Idylwild Drive (Nanicost Grounds) PO Box 297 Fort Frances, Ontario P9A 3M6	Phone: 807-274-8569 Fax: 807-274-1992 Web: www.7generations.org

Post-Secondary	
Confederation College, Rainy River District Campus 440 McIrvine Road Fort Frances, Ontario P9A 3T8	Phone: 807-274-5395 Fax: 807-274-2462 Web: www.confederationc.on.ca/regionalcampuses/fortfrances
Seven Generations Education Institute 1455 Idylwild Drive Fort Frances, Ontario P9A 3M6	Phone: 807-274-2796 Fax: 807-274-8761 Web: www.7generations.org
Contact North 440 McIrvine Road Fort Frances, ON P9A3T8	Phone: 807-274-3988 Fax: 807-274-3992 Email: fortfrances@contactnorth.ca Web: www.contactnorth.ca
Rainy River Community College 1501 Highway 71 International Falls, Minnesota, USA 56649	Phone: 218-283-7722
VALA (Valley Adult Learning Association) 241 Second Street East Fort Frances, Ontario	Phone: 807-274-3553 Email: vala@jam21.net Web: http://users.jam21.net/vala/

Telecommunications



TBayTel has Northern Ontario's largest digital cellular coverage including communities as far west as Kenora, as far north as Red Lake, and as far east as Chapleau. TBayTel Mobility customers can enjoy free Long Distance on all cell phone to cell phone calls anywhere on TBayTel's network.

TBayTel Mobility offers you the convenience of using your cellular phone as you travel across North America with Automatic Roaming. To find out if it is available at your destination call Customer Service at 623-4400 or 1-800-264-9501 before you travel.

Web: www.tbaytel.net

Bell Canada

Phone, Internet, TV 310-BELL
310-2355

Shaw

Cable/Digital TV,
Internet, Phone 274-5522
1-888-472-2222

Vianet

Phone, Internet 274-2039

Utilities

Ontario One Call

Call before you dig! 1-800-400-2255

HydroOne

Hydro/Power 1-888-664-9376

Fort Frances Power Corporation

Hydro/Power 807-274-9291

Union Gas Limited

Natural Gas 807-274-5378
888-774-3111

Demographics

District of Rainy River, including the Municipalities of:

Atikokan, Fort Frances, Alberton, La Vallee, Emo, Chapple, Morley, Rainy River,
Dawson, Lake of the Woods

and

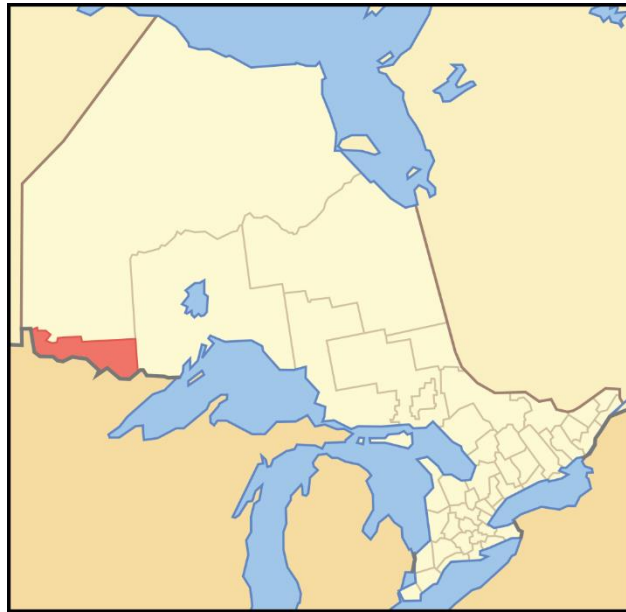
The First Nation Communities of:

Anishnaabeg of Naongashiing, Big Grassy, Couchiching, Lac La Croix, Naicatchewenin,
Nigigoonsiminikaaning, Mitaanjigamiing

Rainy River and Seine River.

and

all other surrounding unorganized territory.



*Statistics Canada. 2013. Rainy River, DIS, Ontario (Code 3559) (table). National Household survey (NHS) Profile. 2011 National Household Survey. Statistics Canada Catalogue no. 99-004-XWE. Ottawa. Released Septmeber 11, 2013.

<http://www12.statcan.gc.ca/nhs-enm/2011/dp-pd/prof/index.cfm?Lang=E> (accessed September 4, 2014).

Population Counts*

Population: Organized Towns & Townships	
Community	Population 2016
Fort Frances	7739
Alberton	1145
La Vallee	938
Emo	1333
Chapple	638
Morley	481
Rainy River	807
Dawson	590
Lake of the Woods	230
Total	13,901

Population: First Nations (Registered Persons) *Source: (<https://fnppn.aadnc-aandc.gc.ca/fnp/Main/Search/SearchFN>)**

Community	Population 2016
Anishnaabeg of Naongashiing FN	429
Big Grassy FN	823
Couchiching FN	2715
Lac La Croix FN	473
Naicatchewenin FN	519
Nigigoonsiminikaaning FN	413
Mitaanjigamiing FN	186
Rainy River FN	1200
Seine River FN	805
Total	7,563

Population: 3 Year Census

Census Year	Total Population
2016	20,110
2011	20,370
2006	21,564
Total private dwellings	11,217
Population density per square kilometre	1.3
Land Area (square kilometres)	15,486.75

Population by Age & Gender*

	Total	Male	Female
Total Population by age groups	20,110	9,945	10,165
0 to 4 years	1,145	560	540
5 to 9 years	1,230	600	605
10 to 14 years	1,365	630	680
15 to 19 years	1,470	655	720
20 to 24 years	1,090	565	515
25 to 29 years	965	530	515
30 to 34 years	1,000	455	520
35 to 39 years	1,140	505	580
40 to 44 years	1,240	580	665
45 to 49 years	1,535	590	780
50 to 54 years	1,755	755	875
55 to 59 years	1,525	895	745
60 to 64 years	1,395	785	670
65 to 69 years	970	665	500
70 to 74 years	805	420	440
75 to 79 years	670	295	355
80 to 84 years	545	250	300
85 years and over	535	205	345
Median age of the population	44.7	44.1	45.2
% of population aged 15 years and over	85.20%	84.1%	86.3%

Marital Status

Marital Characteristic	Total	Male	Female
Total Population: 15 years and over by marital status	16,575	8,155	8,420
Married or living with a common-law partner	9,785	4,905	4,880
Married (and not separated)	7,825	3,925	3,900
Living Common-law	1,960	985	980
Not married and not living with a common-law partner	6,785	3,250	3,540
Single (never legally married)	4,195	2,285	1,905
Separated	425	200	220
Divorced	890	455	435
Widowed	1,275	305	970

Persons per household*

Family Characteristics	Total
Number of Census Families	5,810
Size of Census Family: 2 persons	3,260
Size of Census Family: 3 persons	1,135
Size of Census Family: 4 persons	860
Size of Census Family: 5 or more persons	560

Family Types	Total	Without Children at home	With Children at home
Married couples	3,820	2,635	2,170
Common-law couples	980	425	475
Lone-parent families	1010	-	-
Average number of children per census family			1.0

Household/Dwelling Characteristics	Total	Male	Female
Total number of persons in private households	20,110	9,910	10,200
Number of persons not in census families	3,320	1,620	1,705
Living with relatives	415	190	225
Living with non-relatives	240	125	115
Living alone	2,440	1,125	1,315

Major Ethnic Groups*

Citizenship			
	Total	Male	Female
Total population in private households by citizenship	19,755	9,790	9,970
Canadian citizens	19,325	9,635	9,690
Canadian citizens aged under 18	4,285	2,250	2,030
Canadian citizens aged 19 and over	15,045	7,385	7,660
Not Canadian citizens	430	150	285

Immigrant status			
	Total	Male	Female
Total population in private households by immigrant status	19,755	9,790	9,970
Non-immigrants	18,645	9,245	9,400
Immigrants	1,005	495	515
Non-permanent residents	100	50	55

Generation Status			
	Total	Male	Female
Total population in private households by generation status	19,755	9,785	9,970
First Generation	1,220	600	620
Second Generation	3,100	1,495	1,605
Third Generation or more	15,435	7,695	7,740
Visible Minority Population			

Total population in private households by visible minority	19,755	9,790	9,970
Total visible minority population	255	110	145
South Asian	10	0	10
Chinese	15	0	10
Black	55	25	30
Not a visible minority	19,505	9,680	9,825

Ethnic Origin Population			
	Total	Male	Female
Total population in private households by ethnic origins	19,755	9,790	9,970
North American Aboriginal Origins	5,325	2,705	2,620
First Nations (North American Indian)	4,165	2,095	2,070
Inuit	0	0	0
Metis	1,390	715	680
English	5,510	2,635	2,875
Irish	3,910	1,885	2,020
Scottish	4,180	2,130	2,050
Welsh	240	100	140
French European	3,420	1,565	1,850
Austrian	90	40	55
Belgian	80	45	35
Dutch	1,000	560	435
Flemish	10	10	10
German	2,820	1,415	1,405
Swiss	265	105	165
Danish	200	100	100
Finnish	755	420	340
Icelandic	55	30	20
Norwegian	1,115	555	555
Swedish	1,390	670	720
Czech	35	20	15
Hungarian	205	125	85
Polish	835	400	430
Romanian	75	20	50

Russian	200	85	115
Slovak	15	0	10
Ukrainian	2,235	1,070	1,170
Croatian	15	10	0
Italian	640	295	345
Portuguese	15	15	0
Spanish	30	15	20
Yugoslavian	20	0	15
Jewish	30	15	20
Latin, Central and South American	70	55	15
African Origins	45	20	25
Asian Origins	220	100	125
East Indian	10	10	10
Chinese	35	15	15
Filipino	65	30	40
Sikh	0	0	0
Traditional (Aboriginal) Spirituality	570	285	285
Other Religions	105	40	65
No religious affiliation	6,495	3,645	2,845

Education*

Levels of Education	Total	Male	Female
	16,240	7,930	8,315
No certificate, diploma or degree	3,955	2,105	1,854
High school diploma or equivalent	4,725	2,215	2,510
Postsecondary certificate, diploma or degree	7,560	3,605	3,950
Apprenticeship, or trades certificate or diploma	1,640	1,305	335
College, CEGEP or other non-university certificate or diploma	3,740	1,385	2,360
University certificate, diploma, or degree at bachelor level or above	1,870	790	1080
Bachelor's degree	1,455	580	880

University certificate, diploma or degree above bachelor level	135	60	75
-----------------------------------------------------------------------	-----	----	----

Location of Study	Total	Male	Female
Total population aged 15 years and over by location of study compared with province or territory of residence	16,245	7,930	8,315
No postsecondary certificate, diploma or degree	8,685	4,325	4,360
With postsecondary certificate, diploma or degree	7,560	3,610	3,955
Location of study inside Canada	6,985	3,370	3,610
Same as province or territory of residence	5,865	2,850	3,020
Another province or territory	1,120	520	595
Location of study outside Canada	440	170	270

Population by major field of study			
	Total	Male	Female
Total population aged 15 years and over by major field of study.	16,245	7,935	8,310
No post secondary certificate, diploma or degree	8,685	4,325	4,360
Education	705	175	530
Visual and performing arts, and communication technologies	115	40	70
Humanities	375	170	205
Social and behavioural sciences and law	655	135	515
Business, management and public administration	1,065	270	795
Physical and life sciences and technologies	190	90	100
Mathematics, computer and information sciences	90	35	55
Architecture, engineering, and related technologies	1,905	1,835	75
Agriculture, natural resources and conservation	320	255	65
Health and related fields	1,410	200	1,210

Personal, protective and transportation services	740	405	330
Other fields of study	10	0	0

Labour and Income*

Labour force status			
	Total	Male	Female
Average income of persons reporting	\$	---	---
Total population aged 15 years and over by labour force status	16,245	7,935	8,310
In the labour force	9,700	4,895	4,800
Employed	8,820	4,355	4,460
Unemployed	885	545	340
Not in the labour force	6,540	3,035	3,505
Participation rate	59.7	61.7	57.8
Employment rate	54.3	54.9	53.7
Unemployment rate	9.1	11.1	7.1

Class of Worker			
	Total	Male	Female
Total labour force aged 15 years and over by class of worker	9,700	4,900	4,800
Class of worker – not applicable	170	100	70
All classes of worker	9,530	4,805	4,730
Employee	8,590	4,165	4,425
Self-employed	940	635	305

Occupation			
	Total	Male	Female
Total labour force population aged 15 years and over by occupation	9,685	4,900	4,800
Occupations – not applicable	170	100	70
Occupations	9,530	4,805	4,730
Management occupations	885	535	345

Business, finance and administration occupations	1,205	270	935
Natural and applied sciences and related occupations	345	285	60

Occupation (con't)	Total	Male	Female
Health occupations	735	105	630
Occupations in education, law and social, community and government services	1,510	425	1,080
Occupations in art, culture, recreation and sport	165	50	115
Sales and service occupations	2,110	790	1,315
Trades, transport and equipment operators, and related occupations	1,785	1,675	105
Natural resources, agriculture and related production occupations	465	395	70
Occupation in manufacturing and utilities	335	270	65

Industry	Total	Male	Female
Total labour force population aged 15 years and older by industry – North American Industry Classification System (NAICS) 2007	9,700	4,895	4,800
Industry – not applicable	170	95	70
All Industries	9,530	4,805	4,730
Agriculture, forestry, fishing and hunting	510	405	105
Mining, quarrying, and oil and gas extraction	350	285	65
Utilities	140	130	10
Construction	785	690	95
Manufacturing	470	360	100
Wholesale trade	130	95	35
Retail trade	1,175	505	665
Transportation and warehousing	480	365	110
Information and cultural industries	115	40	75
Finance and insurance	165	50	115
Real estate and rental and leasing	75	55	15

Professional, scientific, and technical services	275	125	155
Management of companies and enterprises	10	0	0
Administrative and support, waste management and remediation services	325	205	120
Educational services	890	210	680
Health care and social assistance	1,650	285	1,370
Arts, entertainment, and recreation	115	65	55
Accommodation and food services	695	270	430
Other services (except public administration)	390	220	170
Public administration	770	430	345

Income of individuals in 2015			
Before tax	Total	Male	Female
Total income in 2015 of population aged 15 years and over	\$16,245	\$8,005	\$8,240
Without income	580	265	320
With income	15,660	7,735	7,925
Under \$10,000	2,245	1,005	1,240
\$10,000 to \$19,999	2,660	1,045	1,615
\$20,000 to \$29,999	2,190	870	1,325
\$30,000 to \$39,999	1,845	795	1,055
\$40,000 to \$49,999	1,790	875	915
\$50,000 to \$59,999	1,390	790	595
\$60,000 to \$69,999	980	625	350
\$70,000 to \$79,999	700	450	250
\$80,000 to \$89,999	475	290	175
\$90,000 to \$99,999	445	260	180
\$100,000 and over	945	725	220
\$100,000 to \$149,999	725	550	175
\$150,000 and over	225	180	45
Average Income (\$)	\$42,350	\$49,680	35,266
Median Income (\$)	\$33,928	\$42,011	\$28,053

After-tax Income	Total	Male	Female
After-tax income in 2015 of population aged 15 years and over	\$16,245	\$8,005	\$8,240
Without after-tax income	575	265	310
With after-tax income	15,670	7,735	7,930
Under \$10,000	2,325	1,020	1,305
\$10,000 to \$19,999	2,760	1,095	1,665
\$20,000 to \$29,999	2,525	1,010	1,515
\$30,000 to \$39,999	2,270	1,040	1,225
\$40,000 to \$49,999	1,965	1,070	895
\$30,000 to \$39,999	1,330	820	510
\$40,000 to \$49,999	890	580	310
\$50,000 to \$59,999	620	360	260
\$60,000 to \$79,999	985	745	235
\$80,000 to \$89,999	405	270	135
\$90,000 to 99,000	200	165	35
\$100,000 and over	375	305	70
Average after-tax income	\$36,055	\$41,324	\$30,969
Median after-tax income	\$31,002	\$37,678	\$25,870

Income of households in 2015

	Total	Male	Female
Household total income in 2015 of private households	8,430	---	---
Under \$5,000	125	---	---
\$5,000 to \$9,999	145	---	---
\$10,000 to \$14,999	260	---	---
\$15,000 to \$19,999	375	---	---
\$20,000 to \$24,999	495	---	---
\$25,000 to \$29,999	365	---	---
\$30,000 to \$34,999	390	---	---
\$35,000 to \$39,999	390	---	---
\$40,000 to \$44,999	370	---	---
\$45,000 to \$49,999	375	---	---
\$50,000 to \$59,999	680	---	---

\$60,000 to \$69,999	610	---	---
\$70,000 to 79,999	580	---	---
\$80,000 to 89,999	520		
\$90,000 to 99,999	430		
\$100,000 and over	2,320		
\$100,000 to 124,999	875		
\$125,000 to 149,999	570		
\$150,000 to 199,999	585		
\$200,000 and over	295		

	Total	Male	Female
After-tax income in 2015 of private households	8,435	---	---
Under \$5,000	130	---	---
\$5,000 to \$9,999	150	---	---
\$10,000 to \$14,999	265	---	---
\$15,000 to \$19,999	390	---	---
\$20,000 to \$24,999	535	---	---
\$25,000 to \$29,999	410	---	---
\$30,000 to \$34,999	450	---	---
\$35,000 to \$39,999	450	---	---
\$40,000 to \$44,999	445	---	---
\$45,000 to \$49,999	415	---	---
\$50,000 to \$59,999	765	---	---
\$60,000 to 69,000	740	---	---
\$70,000 to 79,000	650	---	---
\$80,000 to 89,000	545	---	---
\$90,000 to 99,000	445	---	---
\$100,000 and over	1650	---	---
\$100,000 to 124,000	790	---	---
\$125,000 to 149,000	450	---	---
\$150,000 and over	415	---	---

Household income in 2015 of private households

Median household total income	\$82,240	Average household total income	\$91,089
Median after-tax household total	\$73,205	Average after-tax household total	\$79,531
